
















Lake Michigan

LEGEND

-  PARKING
-  BEACH
-  PICNIC AREA
-  PICNIC SHELTER
-  CONCESSION
-  DUNE OVERLOOK PLATFORM
-  RESTROOM
-  SANITATION STATION
-  PAVED ROAD
-  X-COUNTRY SKI TRAIL
-  FOOT TRAIL
-  STATE LAND
-  NATURAL AREA
-  PARK HEADQUARTERS
-  CONTACT STATION
-  MODERN CAMPGROUND
-  ORGANIZATION CAMPGROUND
-  GILLETTE VISITOR CENTER

WALK-A-MILE TRAIL

CHANGE COURT AND TOILETS

QUIET AREA

HOMESTEAD TRAIL

LAKE

HARBOR

ROAD

↑
TO MUSKOGON

HENRY STREET

PONTALUNA ROAD

LITTLE BLACK CREEK

LITTLE BLACK LAKE

Little Black Lake

ROAD



P.J. Hoffmaster State Park